










The main course known as the west loop has water and sports drink stationed every few miles. The first water stop is approximately 1.3 miles from the clubhouse and the second is at the 2.75 mile mark. The full course is 4 miles out and 4 miles back (8 miles total).

Start at the trail head at clubhouse and head west on Horseshoe Trail until it meets Dove Rd.

-  1st waterstop is at the north entrance of Horseshoe Trail.
-  turn right on Dove Rd.
-  turn right on Silvercrest Ln.
-  turn right on Snakey Ln.
-  2nd waterstop is at the end of Snakey Ln. on Horseshoe Trail.
-  turn right on Kimball Ave.
-  turn right on Lakeview Dr. into Lakeview Park.